

PROJECT
NORTH & EAST MELTON MOWBRAY DISTRIBUTOR ROAD (NEMMDR)

CLIENT
LEICESTERSHIRE COUNTY COUNCIL

County Hall, Glenfield
Leicester, LE3 8RA
tel: +44 (0)116 232 3232
www.leicestershire.gov.uk

CONSULTANT
AECOM
12 Regan Way
Chetwynd Business Park
Chilwell, Nottingham, NG9 6RZ
tel: +44 (0)115 907 7000
www.aecom.com

NOTES
1. ALL DIMENSIONS ARE IN METRES UNLESS STATED OTHERWISE.
2. THIS DRAWING IS BASED ON ORDNANCE SURVEY DATA AND THE COMBINED AECOM AND LCC TOPOGRAPHICAL SURVEY.

KEY

S*		HIGHWAY TO BE STOPPED UP
H*		HIGHWAY TO BE IMPROVED
N*		ROUTE OF NEW HIGHWAY
X*		PRIVATE MEANS OF ACCESS STOPPED UP
*		NEW PRIVATE MEANS OF ACCESS
- - -		EXISTING HIGHWAY BOUNDARY
- - -		PROPOSED HIGHWAY BOUNDARY
UCR		DENOTES UNCLASSIFIED ROAD
FP		DENOTES PUBLIC FOOTPATH

MAP REFERRED TO IN THE LEICESTERSHIRE COUNTY COUNCIL (NORTH EAST MELTON MOWBRAY DISTRIBUTOR ROAD) (SIDE ROADS) ORDER 2020
SIDE ROADS ORDER PLAN 4
(DESIGN SHEET 04)

DRAFT

First Issue		11/03/20	P01.3
REVISION DETAILS	BY	DATE	SUFFIX
	CHECK		

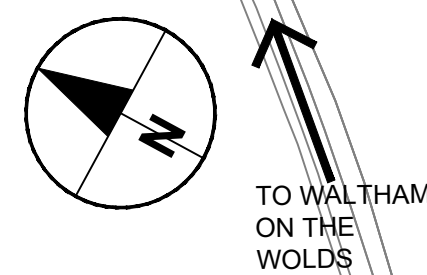
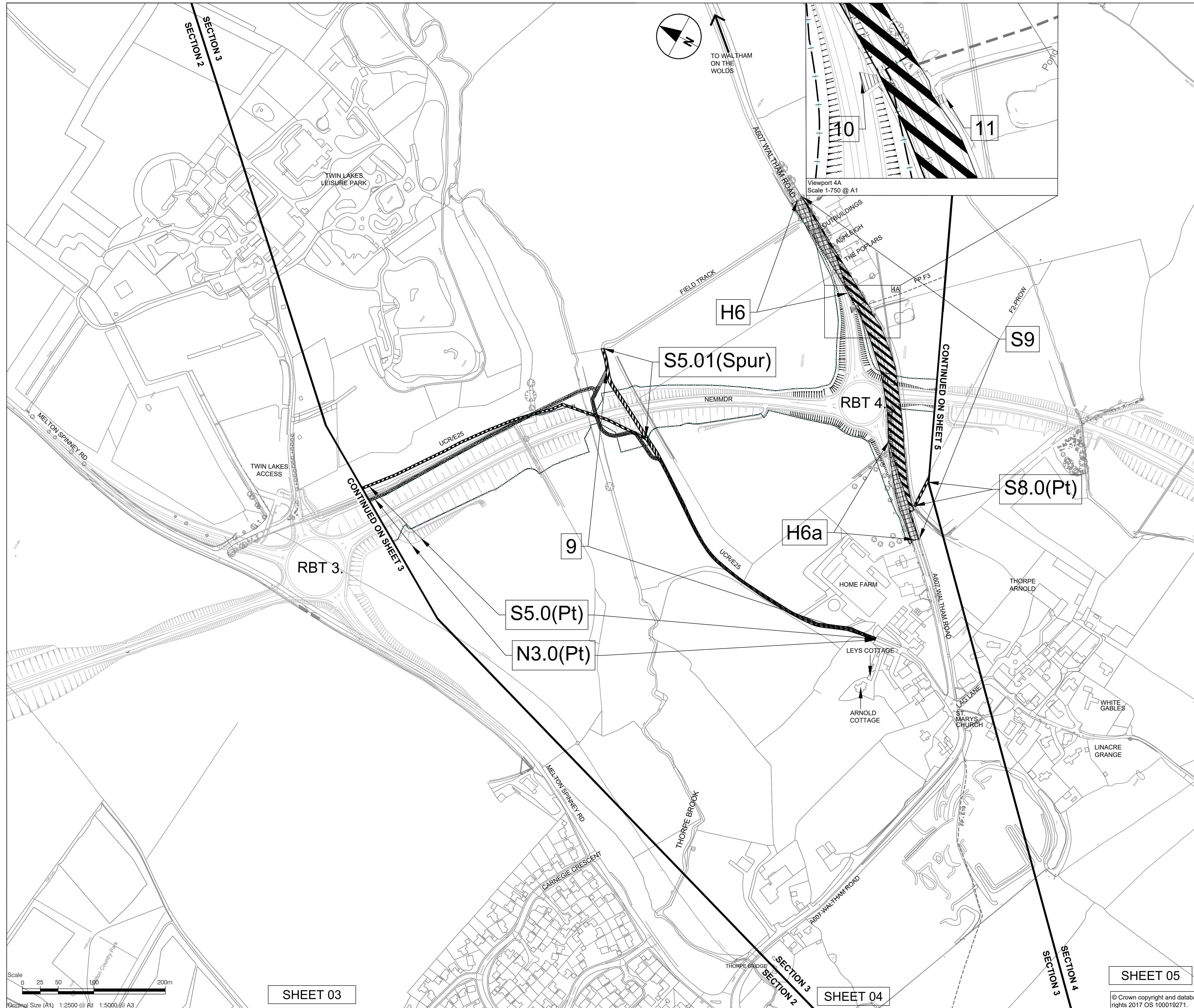
PROJECT MANAGEMENT INITIALS
DESIGNED: RB CHECKED: --- APPROVED: ---

INTERNAL PROJECT NUMBER **SCALE**
60542201 AS SHOWN

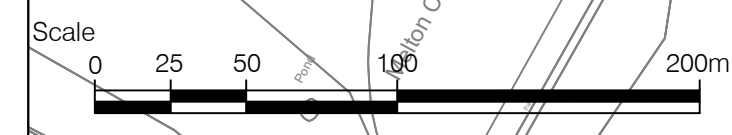
STATUS **BS1192 SUITABILITY**
INITIAL STATUS OR WIP S0

SHEET TITLE
SIDE ROAD ORDERS PLAN 4
A607 WALTHAM ROAD
AND
UCR/E25 TO THORPE ARNOLD

DRAWING NUMBER **REV**
60542201-LCC-LSI -S3_SR_ZZ_Z -DR-KK-0004 P01.3



Viewport 4A
Scale 1-750 @ A1



SHEET 03

SHEET 04

SHEET 05

© Crown copyright and database rights 2017 OS 100019271.

This drawing has been prepared for the use of AECOM's client. It may not be used, modified, reproduced or relied upon by third parties, except as agreed by AECOM or as required by law. AECOM accepts no responsibility, and denies any liability whatsoever, to any party that uses or relies on this drawing without AECOM's express written consent. Do not scale this document. All measurements must be obtained from the stated dimensions.

This page is intentionally left blank